



*Build the future together*



# **PROFIL** **compagnie**

**DRC GEOLOGICAL AND SURVEYING SERVICES SARL**  
**(DRC GSS)**



# I. PRESENTATION

**DRC Geological and Surveying Services, DRC GSS in acronym is a Congolese company specializing in engineering providing you with a range of high quality ingenious solutions linked to your projects in the fields of topography, geology and in different services linked to the sector mining. Our team of experts have extensive experience and advanced skills to meet the needs of our clients in these essential sectors.**

**We work closely with joint ventures to provide high quality services to our customers.**



# II. SERVICES OFFERED BY DRC GSS

At **DRC GSS**, we offer a full range of services in the areas listed below:

## 1. TOPOGRAPHIC CENTER

- Survey and demarcation of land and structures
- Altimetric and bathymetric surveys
- Drawing of profiles along and across linear structures
- Establishment of drawings of LALANNE
- Creation and management of topographical and geospatial databases;
- Preparation of topographical reports;
- Mining engineering (materialization, surveying and monitoring of plans for open-air and underground mines, quantification of materials)
- Civil engineering (construction of buildings, roads, TSF and other works)
- Geological engineering (surveying, delimitation and calculation of surfaces in natural terrain, digital terrain modeling DEM)





## Our Equipment



## 2. GEOLOGICAL CENTER

- Geological and mining investigations
- Development of maps and geological models
- Design and management of geological databases of sites of interest
- Geological modeling and evaluation of mineral resources using geostatistical approaches
- Supervision and quality control of geological work on site by sampling
- Preparation of geological reports




### Notre Equipement



### 3. DATA PROCESSING SOFTWARE

We have a wide range of sized field equipment mentioned above to respond to large projects, and an arsenal of professional software for ever more complete and precise renderings. Each of our employees has efficient IT tools, adapted to their uses, linked to daily and secure backup systems (well-protected servers).

We have software compatible with that of our clients, collaborative software for files involving a large number of participants.




**GemPy**



**GemGIS**



**AUTODESK®  
AUTOCAD®**



**Metashape**

**Agisoft**



**Surfer**



**MapInfo  
Professional.**


### III. OUR MISSION

**Our mission** is to support you, advise you and assist you in carrying out your projects while guaranteeing good execution within a controlled budget.

### IV. OUR ENGAGEMENT

At **DRC GSS** we are determined to:

- Satisfy the Customer in his request
- Guarantee the effectiveness of the mission
- Provide compliant and efficient services
- Continuously analyze compliance with the requested mission
- Improve and innovate whatever the level in the mission
- Meet regulatory requirements
- Propose a process of continuous improvement of our activities
- Improve working conditions, safety, the environment
- Involve employees in the execution of tasks.



### V. OUR PARTNERS

#### Geotechlab




**GEOTECHLAB Sarl**

C.G.T.L - Geotechnical Surveys

#### BEGE SARL







**DRC  
GSS**



***Build the future together***

Telephone numbers: +243 99 29 063 61 / +243 978683493

Website: [www.drcgss.com](http://www.drcgss.com)

Email: [contact@drcgss.com](mailto:contact@drcgss.com)

Page: LinkedIn, Facebook

Office Address: Geology Building, KASAPA Road,  
Q/ GAMBELA, C/ LUBUMBASHI, City of Lubumbashi.

**100%**

DRC GSS est une Propriété à 100 % congolaise